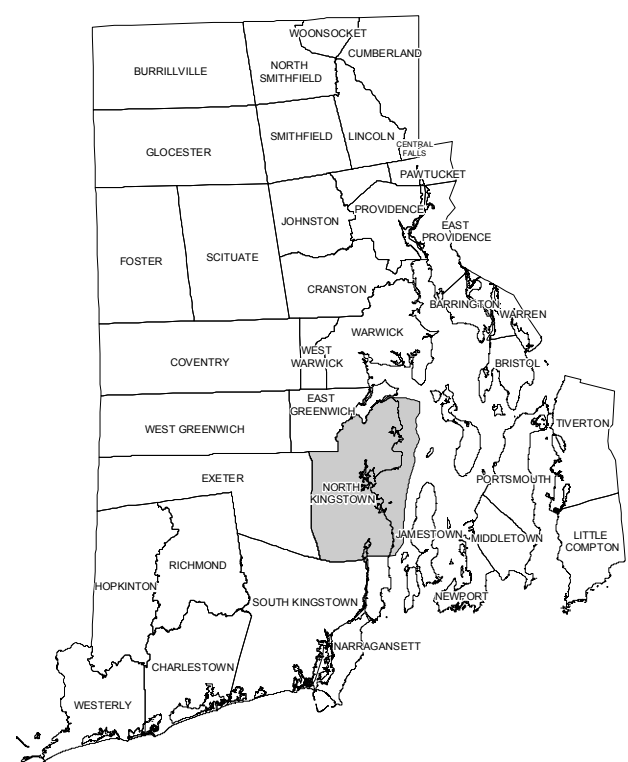




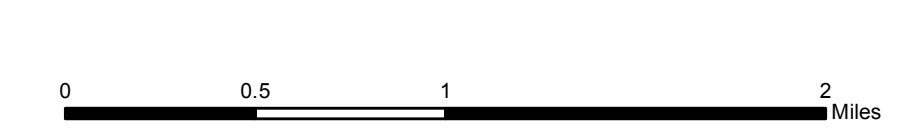
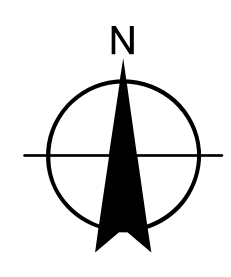
GENERAL HIGHWAY MAP
NORTH KINGSTOWN
RHODE ISLAND
WASHINGTON COUNTY

PREPARED BY THE
 DEPARTMENT OF TRANSPORTATION
 IN COOPERATION WITH THE
 U.S. DEPARTMENT OF TRANSPORTATION
 FEDERAL HIGHWAY ADMINISTRATION



LEGEND

ROADS AND ROADWAY FEATURES		DRAINAGE	
DIVIDED STATE HIGHWAY		NARROW STREAM	
STATE HIGHWAYS		WIDE STREAM	
TOWN ARTERIAL		RESERVOIR, POND, OR LAKE	
LOCAL ROADS		BOUNDARIES	
ROAD SYSTEM DESIGNATION		STATE	
INTERSTATE SYSTEM ROUTE NUMBER		COUNTY	
U.S. NUMBERED HIGHWAY		TOWN OR CITY	
STATE NUMBERED HIGHWAY		PARKS AND OTHER RESERVATIONS	
RAILROADS		PUBLIC FACILITIES	
RAILROAD (ACTIVE)		CITY OR TOWN HALL	
AIRPORTS		FIRE STATION	
AIRPORTS WITH SURFACED RUNWAYS		POLICE STATION	
BIKE PATHS		STATE POLICE	
BIKE PATHS		VILLAGE CENTERS AND PLACES	
		VILLAGE CENTERS AND PLACES	



2015

RIGIS **RI DOT**

COPIES OF THIS MAP ARE AVAILABLE FOR PUBLIC USE AT A NOMINAL COST. CONTACT PROGRAM SUPPORT, R.I. DEPT. OF TRANSPORTATION, 2 CAPITOL HILL, PROVIDENCE, RHODE ISLAND, 02903